
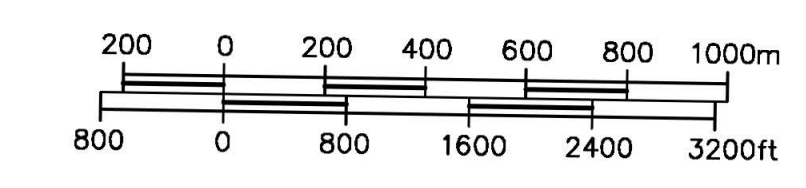




Official Plan of the  
**Township of Armstrong**

Schedule "B"  
*Rural Area*

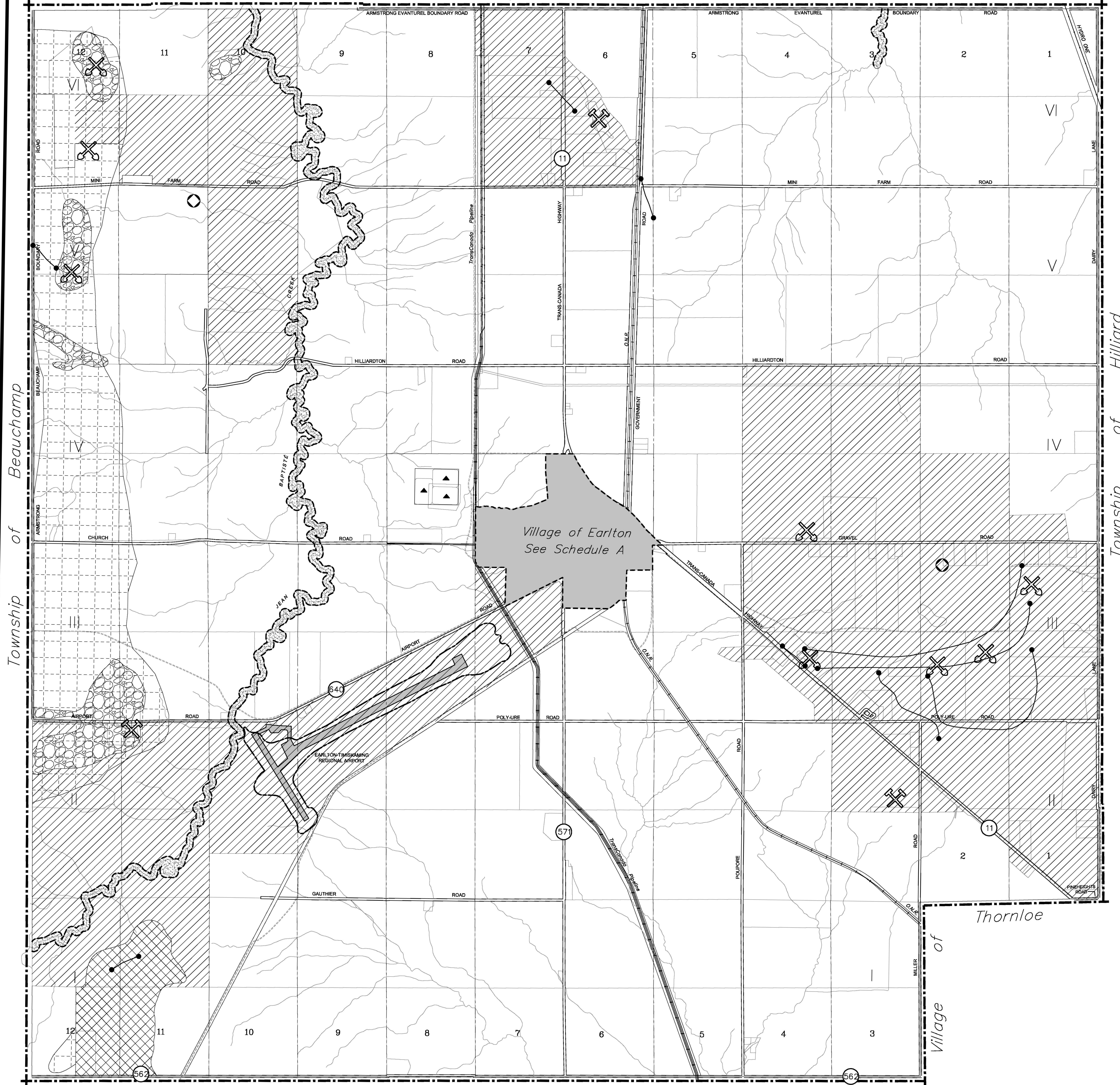
Scale 1:15000



Municipal Boundary		Trail	
Urban Area Limits		Railway	
Provincial Highway		Railway (Abandoned)	
Municipal Road		Utility Line	
Parcel Fabric			

**Legend:**

Agriculture	
Rural	
Mineral Aggregate Area	
Mining and Mineral Area	
AMIS Sites	
Pits and Quarries	
Archaeological Potential Area	
Unstable Slopes	
Beach Ridge	
Waste Management Area	
- Sewage Treatment Facility	
- Closed Waste Disposal Site	
30 NEF Area	
Overlay	
- Mineral and Mineral Aggregate Resources Reserve Area	



Adopted: October 11, 2017  
 Approved with modifications: May 7, 2018  
 Printed: 10-Oct-18

This drawing is copyright protected and may not be reproduced or used for purposes other than execution of the described work without the express written consent of J.L. Richards & Associates Limited.